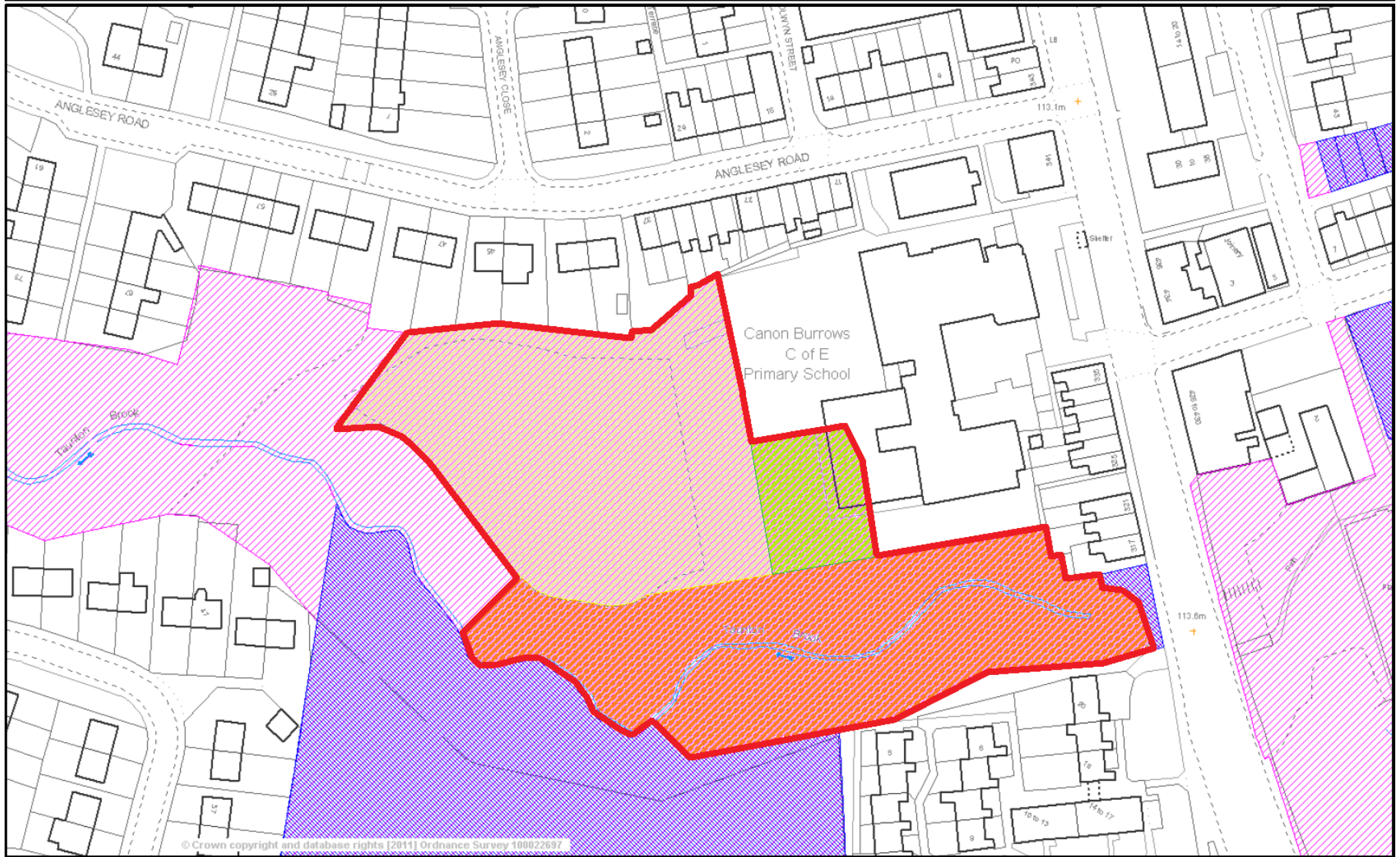





Land to the rear of Canon Burrows Primary School



-  Area of open space requested by School.
-  Additional area to Taunton Brook.
-  Area subject to existing encroachment.

This map is reproduced from Ordnance Survey material with the permission of Ordnance Survey on behalf of the Controller of Her Majesty's Stationary Office (c) Crown copyright. Unauthorised reproduction infringes Crown copyright and may lead to prosecution or civil proceedings.

Scale 1/1250

Centre = 393053 E 400473 N

Date 1/10/2021